ŠEMA BLOKOVA

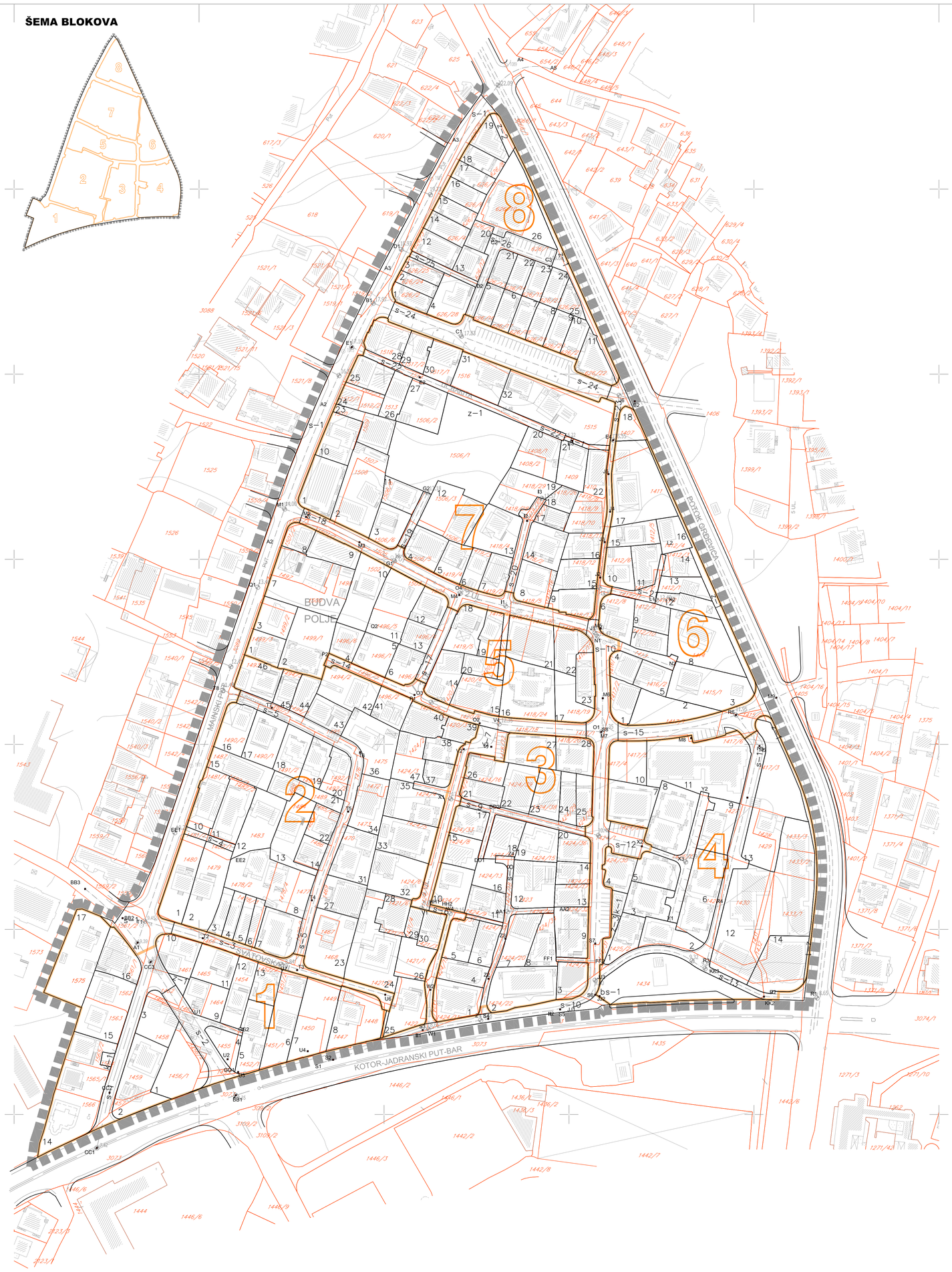

ELEMENTI KRIVINA I KOORDINATE TJEMENA

ulica " A "

	Y	X	R	α	T	L	B
A1	6569766. 72	4683092. 82	0. 00	88° 45' 49"	0. 00	0. 00	0. 00
A2	6569865. 48	4683384. 81	1000. 00	9° 18' 28"	81. 40	162. 45	3. 31
A3	6569939. 87	4683524. 73	150. 00	6° 35' 54"	8. 65	17. 27	0. 25
A4	6569971. 78	4683571. 00	25. 00	73° 58' 40"	18. 83	32. 28	6. 30
A5	6578190. 78	4675385. 46					

ulica " I "

	Y	X
I1	6569965. 75	4683274. 74
I2	6569977. 37	4683320. 74
I3	6569985. 18	4683332. 65

ulica " N "

	Y	X
N1	6570015. 21	4683258. 54
N2	6570057. 61	4683242. 17

ulica " P "

	Y	X
P1	6569916. 46	4683226. 67
P2	6569869. 34	4683247. 11

ulica " R "

	Y	X	R	α	T	L	B
R1	6569751. 62	4683011. 78	100. 00	4° 29' 06"	3. 92	7. 83	0. 08
R2	6570109. 02	4683063. 54	20. 00	24° 23' 42"	4. 32	8. 52	0. 46
R3	6570067. 14	4683083. 79	10. 00	100° 41' 10"	12. 06	17. 57	5. 67
R4	6570077. 54	4683097. 86	30. 00	17° 07' 13"	4. 52	8. 96	0. 34
R5	6570082. 75	4683112. 65	100. 00	6° 12' 28"	5. 42	10. 83	0. 15
R6	6570102. 97	4683199. 09	10. 00	50° 20' 36"	4. 70	8. 79	1. 05

ulica " W "

	Y	X
W1	6569924. 07	4683046. 17
W2	6569925. 06	4683067. 39
W3	6569931. 31	4683109. 80
W4	6569935. 75	4683108. 70
W5	6569944. 14	4683106. 64

ulica " JJ "

	Y	X
JJ1	6570002. 07	4683057. 90
JJ2	6570016. 53	4683063. 92

ulica " B "

	Y	X	R	α	T	L	B
B1	6569894. 14	4683438. 40					
B2	6570035. 55	4683385. 34	100. 00	13° 46' 17"	12. 08	24. 04	0. 73
B3	6570047. 54	4683383. 91					

ulica " J "

	Y	X
J1	6570014. 01	4683260. 20
J2	6570016. 95	4683290. 13
J3	6570019. 28	4683309. 31
J4	6570022. 21	4683325. 72
J5	6570021. 39	4683346. 04
J6	6570027. 14	4683388. 55

R=200. 00; α=1° 18' 09"; T=2. 27; L=4. 55; B=0. 01
R=70. 00; α=3° 12' 51"; T=1. 96; L=3. 93; B=0. 03
R=30. 00; α=12° 25' 58"; T=3. 27; L=6. 51; B=0. 18
R=30. 00; α=10° 00' 27"; T=2. 63; L=5. 24; B=0. 11

ulica " S "

	Y	X
S1	6569864. 53	4683027. 50
S2	6569872. 47	4683029. 55
S3	6569920. 89	4683045. 63
S4	6569956. 32	4683051. 68
S5	6569995. 21	4683056. 80
S6	6570014. 13	4683064. 64
S7	6570014. 17	4683092. 36
S8	6570017. 71	4683206. 75

R=200. 00; α=3° 56' 05"; T=6. 87; L=13. 74; B=0. 12
R=30. 00; α=15° 00' 38"; T=6. 59; L=13. 10; B=0. 43
R=11. 00; α=67° 24' 24"; T=7. 34; L=12. 94; B=2. 22
R=500. 00; α=1° 41' 11"; T=7. 36; L=14. 72; B=0. 05

ulica " Y "

	Y	X
Y1	6570055. 71	4683107. 99
Y2	6570072. 80	4683174. 23

ulica " DD "

	Y	X
DD1	6569952. 20	4683138. 57
DD2	6569959. 41	4683164. 76

ulica " KK "

	Y	X
KK1	6570113. 60	4683061. 84
KK2	6570108. 61	4683061. 96
KK3	6570081. 06	4683075. 29

R=23. 10; α=24° 23' 44"; T=4. 99; L=9. 84; B=0. 53

ulica " C "

	Y	X
C1	6569941. 80	4683420. 52
C2	6569961. 52	4683471. 30
C3	6569990. 55	4683460. 64

ulica " E "

	Y	X
E1	6569882. 53	4683414. 63
E2	6569919. 26	4683398. 37
E3	6570001. 80	4683364. 06
E4	6570023. 87	4683364. 32

R=1000. 00; α=1° 18' 35"; T=11. 43; L=22. 86; B=0. 07
R=23. 00; α=23° 13' 23"; T=4. 73; L=9. 32; B=0. 48

ulica " K "

	Y	X
K1	6570016. 41	4683284. 67
K2	6570056. 78	4683275. 95

ulica " O "

	Y	X
O1	6570017. 71	4683206. 75
O2	6569951. 70	4683211. 39
O3	6569916. 46	4683226. 67
O4	6569941. 17	4683281. 70

R=120. 00; α=13° 25' 44"; T=20. 54; L=40. 69; B=1. 75
R=6. 00; α=90° 43' 44"; T=6. 08; L=9. 50; B=2. 54

ulica " T "

	Y	X
T1	6569770. 66	4683104. 46
T2	6569802. 02	4683075. 26
T3	6569853. 02	4683078. 03
T4	6569860. 98	4683115. 74
T5	6569880. 59	4683163. 68
T6	6569887. 04	4683195. 67
T7	6569839. 31	4683219. 81
T8	6569812. 87	4683229. 25

R=300. 00; α=2° 19' 05"; T=6. 07; L=12. 14; B=0. 06
R=300. 00; α=10° 19' 45"; T=27. 12; L=54. 08; B=1. 22
R=90. 00; α=10° 51' 44"; T=8. 56; L=17. 06; B=0. 41
R=10. 00; α=74° 33' 44"; T=7. 61; L=13. 01; B=2. 57
R=300. 00; α=7° 10' 05"; T=18. 79; L=37. 53; B=0. 59

ulica " EE "

	Y	X
EE1	6569786. 84	4683152. 28
EE2	6569817. 52	4683138. 90

ulica " FF "

	Y	X
FF1	6569992. 94	4683083. 86
FF2	6570014. 16	4683082. 97

ulica " HH"

	Y	X
HH1	6569923. 22	4683112. 27
HH2	6569931. 43	4683110. 28

ulica " D "

	Y	X
D1	6569909. 33	4683467. 41
D2	6569949. 87	4683448. 63

ulica " G "

	Y	X
G1	6569905. 67	4683299. 17
G2	6569927. 01	4683343. 31

ulica " L "

	Y	X
L1	6570047. 49	4683277. 96
L2	6570053. 61	4683306. 30

ulica " M "

	Y	X	R	α	T	L	B
M1	6569846. 20	4683327. 15	0. 00	20° 12' 49"	0. 00	0. 00	0. 00
M2	6569857. 80	4683322. 88	100. 00	5° 08' 03"	4. 48	8. 96	0. 10
M3	6569886. 70	4683309. 19	200. 00	2° 29' 39"	4. 35	8. 71	0. 05
M4	6569940. 70	4683280. 67	140. 00	14° 30' 54"	17. 83	35. 47	1. 13
M5	6570017. 10	4683262. 57	15. 00	74° 54' 24"	11. 49	19. 61	3. 90
M6	6570018. 27	4683224. 91	200. 00	3° 32' 12"	6. 17	12. 35	0. 10
M7	6570017. 71	4683206. 75	11. 00	88° 21' 37"	10. 69	16. 96	4. 34
M8	6570066. 04	4683203. 36	170. 00	29° 25' 17"	44. 63	87. 30	5. 76
M9	6570112. 06	4683225. 21	0. 00	48° 46' 50"	0. 00	0. 00	0. 00

ulica " X "

	Y	X
X1	6569936. 01	4683170. 57
X2	6570039. 37	4683144. 91
X3	6570063. 07	4683136. 52

ulica " AA"

	Y	X
AA1	6569966. 76	4683109. 55
AA2	6569993. 76	4683110. 51

ulica " CC "

	Y	X	R	α	T	L	B
CC1	6569744. 75	4682981. 93	0. 00	103° 16' 49"	0. 00	0. 00	0. 00
CC2	6569751. 62	4683011. 78	100. 00	4° 29' 06"	3. 92	7. 83	0. 08
CC3	6569773. 81	4683082. 38	0. 00	51° 08' 13"	0. 00	0. 00	0. 00

ulica " U "

	Y	X	R	α	T	L	B
U1	6569800. 03	4683053. 93					
U2	6569815. 43	4683029. 84	50. 00	6° 55' 05"	3. 02	6. 04	0. 09
U3	6569821. 14	4683022. 93	7. 00	67° 08' 22"	4. 65	8. 20	1. 40
U4	6569858. 74	4683034. 18	911. 00	3° 56' 32"	31. 35	62. 68	0. 54
U5	6569899. 11	4683043. 29	8. 00	73° 10' 16"	5. 94	10. 22	1. 96
U6	6569900. 65	4683064. 72	12. 00	77° 46' 30"	9. 68	16. 29	3. 42
U7	6569844. 57	4683081. 16					

ulica " V "

	Y	X	R	α	T	L	B
V1	6569920. 37	4683111. 42					
V2	6569943. 11	4683197. 39	4. 00	70° 14' 21"	2. 81	4. 90	0. 89
V3	6569957. 98	4683198. 67	7. 00	66° 13' 37"	4. 57	8. 09	1. 36
V4	6569962. 21	4683211. 06					

ulica " Z "

	Y	X	R	α	T	L	B
Z1	6569952. 24	4683050. 92					
Z2	6569956. 44	4683073. 34	50. 00	12° 26' 08"	5. 45	10. 85	0. 30
Z3	6569965. 67	4683095. 03	100. 00	18° 45' 47"	16. 52	32. 75	1. 36
Z4	6569968. 99	4683139. 37					

ulica " AA "

	Y	X	R	α	T	L	B
AA1	6569966. 69	4683109. 55	8. 00	46° 42' 00"	0. 00	0. 00	0. 00
AA2	6569993. 76	4683110. 51	8. 00	61° 29' 09"	0. 00	0. 00	0. 00

ulica " BB "

	Y	X	R	α	T	L	B
BB1	6569819. 88	4683010. 35	8. 00	101° 13' 02"	0. 00	0. 00	0. 00
BB2	6569758. 65	4683106. 08	150. 00	19° 26' 09"	25. 69	50. 88	2. 18
BB3	6569738. 39	4683121. 87	8. 00	75° 07' 14"	0. 00	0. 00	0. 00

ulica " GG"

	Y	X
GG1	6569818. 26	4683026. 42
GG2	6569822. 80	4683044. 42

ulica " II "

	Y	X
II1	6569919. 81	4683043. 58
II2	6569988. 44	4683054. 29

LEGENDA:

GRANICE

- granica plana
- granica bloka
- granica urbanističke parcele
- granica katastarske parcele
- 1−111 broj urbanističke parcele u okviru bloka
- z−1 broj urbanističke parcele zelenila u okviru bloka
- k−1 broj urbanističke parcele komunalnih djelatnosti u okviru bloka
- S−11 broj urbanističke parcele javne saobraćajnice
- 111/11 broj katastarske parcele
- 11 broj bloka

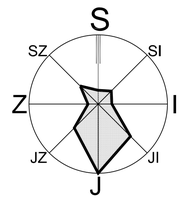

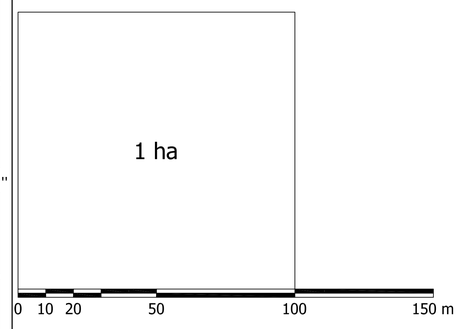

list 09.

PLANIRANO STANJE PARCELACIJA I PREPARCELACIJA

R 1:1000

Rozino 2
DETALJNI URBANISTIČKI PLAN

NARUČILAC
OPŠTINA BUDVA
Agencija za planiranje prostora

OBRAĐIVAČ
ZAVOD ZA IZGRADNJU "BUDVA" AD