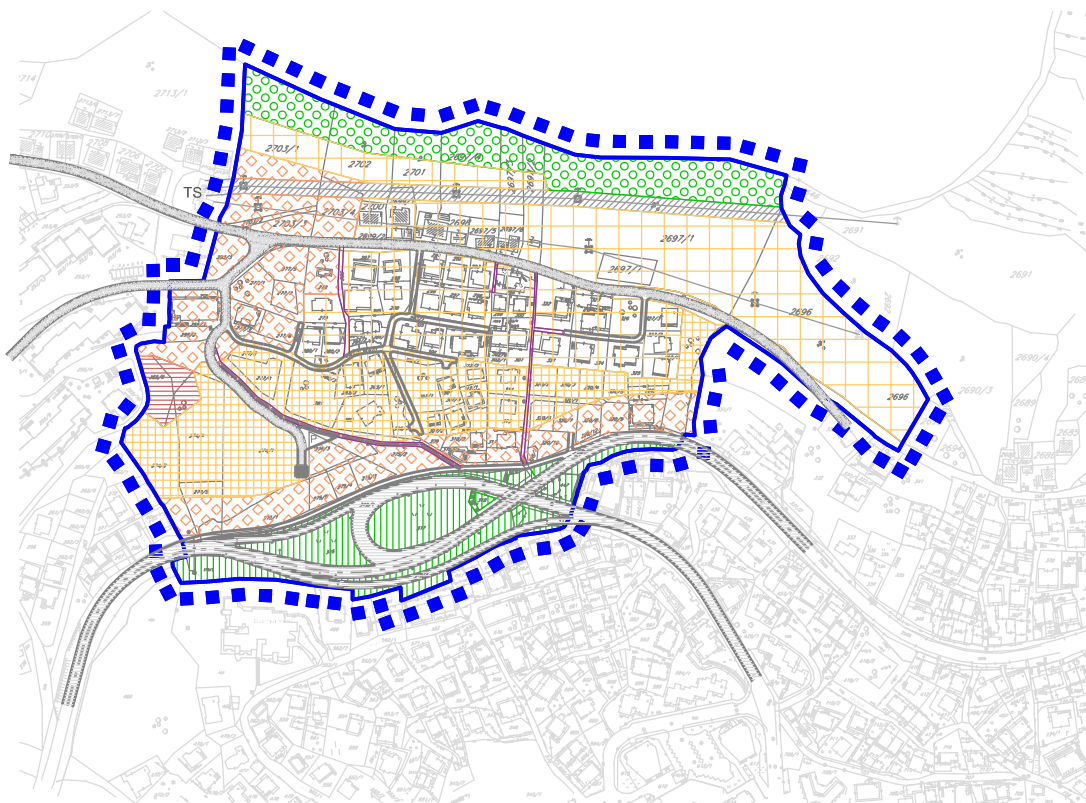











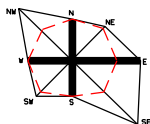
# OPŠTINA HERCEG NOVI

## IZMJENE I DOPUNE GUP-a 2001 OPŠTINE HERCEG NOVI U DIJELU IGALA ZA PODRUČJE PETLJE



### LEGENDA:

	granica zahvata	<b>STANOVANJE</b>	
	mješoviti centri		kolektivno
	socijalna zaštita		individualno
	stepenište		šume
			zaštitno zelenilo
			zona zaštite (dalekovod)



### PRIJEDLOG PLANA



**INVESTITOR:**  
OPŠTINA HERCEG NOVI

VODEĆI PLANER : Mladen Kovačević, dipl.ing.arh.

URBANIZAM : Biljana Janković, dipl.ing.arh.



**OBRADIVAČ:**  
"Biro za urbanizam i projektovanje Herceg Novi"  
HERCEG NOVI

SAOBRAČAJ : Nikola Trtica, dipl.ing.saob.

ELEKTROSISTEMI : Ostoja Milošević, dipl.ing.el.  
Ljiljana Konjević, dipl.ing.el.

Geodetske podloge od: HERCEG NOVI

HIDROSISTEMI : Olivera Dokleštić, dipl.ing.grad.  
Karmen Uljarević, ing.grad.

## NAMJENA POVRŠINA

DATUM:  
mart 2009. god.

FAZA:  
URBANIZAM

RAZMJERA:  
1 : 5000

LIST BR.:  
**6**